

ALICE IN PORTAGE COUNTY

2018 Point-in-Time Data

Population: 70,942 • **Number of Households:** 29,193

Median Household Income: \$57,452 (state average: \$60,773)

Unemployment Rate: 3.4% (state average: 3.2%)

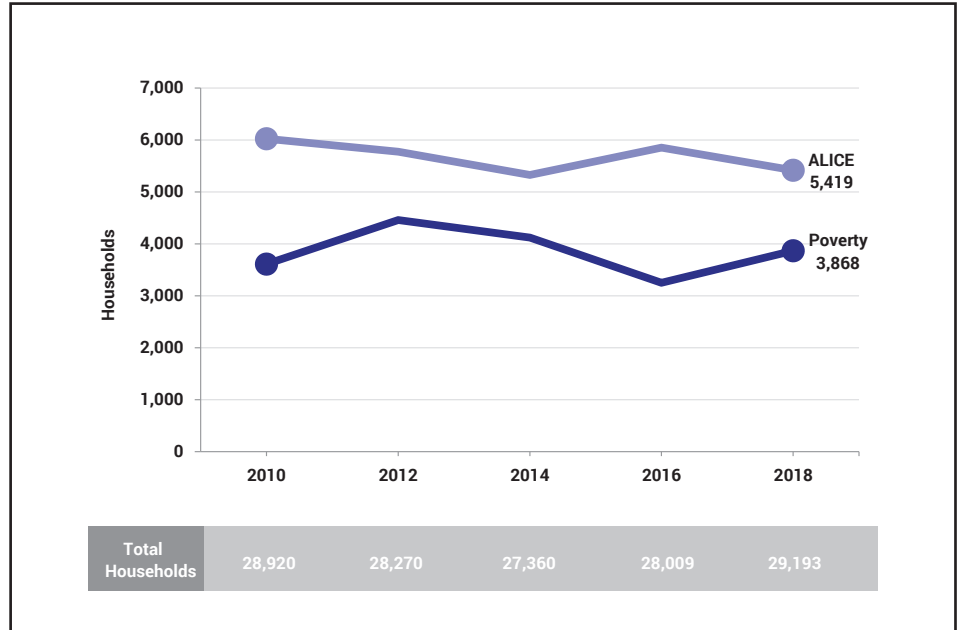
ALICE Households: 19% (state average: 23%) • **Households in Poverty:** 13% (state average: 11%)

Sources: ALICE Threshold, 2018; American Community Survey, 2018

How has the number of ALICE households changed over time?

ALICE is an acronym for Asset Limited, Income Constrained, Employed – households that earn more than the Federal Poverty Level, but less than the basic cost of living for the county (the ALICE Threshold). While conditions improved for some households from 2010 to 2018, many continued to struggle, especially as wages failed to keep pace with the cost of household essentials (housing, child care, food, transportation, health care, and a basic smartphone plan).

Households by Income, Portage County, 2010 to 2018

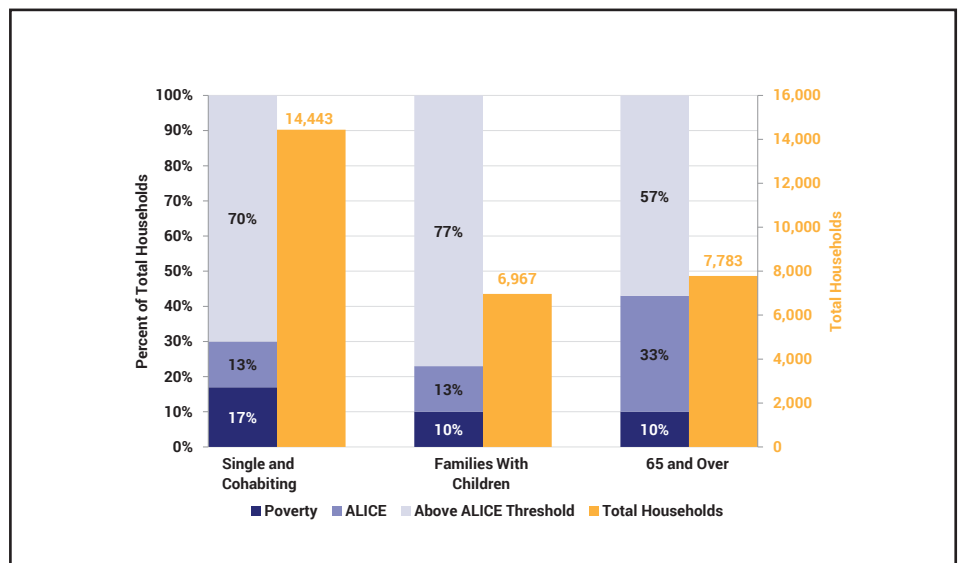


Sources: ALICE Threshold, 2010-2018; American Community Survey, 2010-2018

What types of households are struggling?

In the past few decades, there have been major shifts in household composition. The share of American adults who have never been married is at a historic high, as is the number of senior households. There is also a growing number of people who live alone or with roommates, and an increasing share of grown children who live with their parents. Yet all types of households continue to struggle: ALICE and poverty-level households exist across all of these living arrangements.

Household Income by Household Type, Portage County, 2018



Sources: ALICE Threshold, 2018; American Community Survey, 2018

Why do so many households struggle?

The cost of household basics outpaces wages...

The Household Survival Budget reflects the bare minimum cost to live and work in the modern economy and includes housing, child care, food, transportation, health care, technology (a smartphone plan), and taxes. It does not include savings for emergencies or future goals like college or retirement. In 2018, household costs were well above the Federal Poverty Level of \$12,140 for a single adult and \$25,100 for a family of four.

Household Survival Budget, Portage County, 2018		
	SINGLE ADULT	2 ADULTS, 1 INFANT, 1 PRESCHOOLER
Monthly Costs		
Housing	\$520	\$700
Child Care	\$-	\$1,385
Food	\$270	\$818
Transportation	\$326	\$795
Health Care	\$214	\$699
Technology	55	\$75
Miscellaneous	\$164	\$524
Taxes	\$253	\$770
Monthly Total	\$1,802	\$5,766
ANNUAL TOTAL	\$21,624	\$69,192
Hourly Wage*	\$10.81	\$34.60

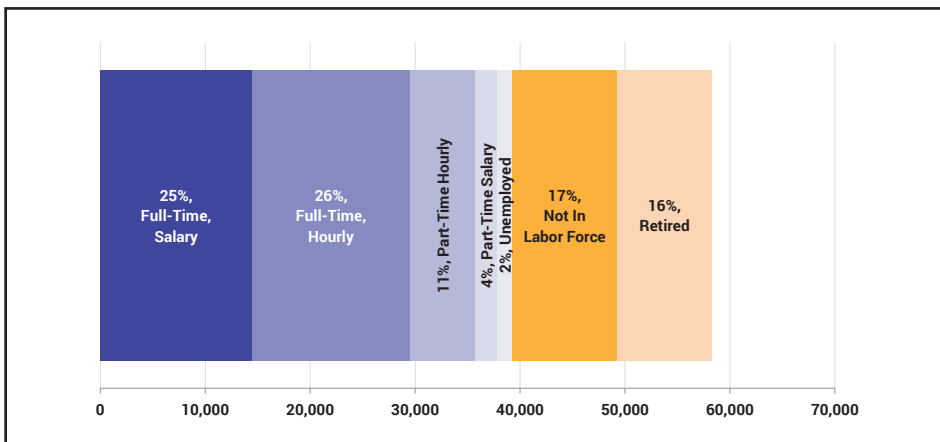
* Wage working full-time required to support this budget

For ALICE Survival Budget Sources, see the 2020 Methodology Overview available at UnitedForALICE.org/Methodology

..and the labor landscape is challenging for ALICE workers

A breakdown of the labor force shows a small portion of adults (16 years and older) who were unemployed and a large number who were working in 2018. However, a significant portion of full- and part-time workers were paid by the hour; these workers were more likely to have fluctuations in income and less likely to receive benefits. There was also a high number of workers outside of the labor force (people who are not employed and not looking for work), which helped keep wages low: When more workers are available, employers have less incentive to raise wages to attract employees.

Labor Status, Population 16 and Over, Portage County, 2018



Note: Data for full- and part-time jobs is only available at the national level; these national rates (51% of full-time workers and 75% of part-time workers paid hourly) have been applied to the total county workforce to calculate the breakdown shown in this figure. Full-time represents a minimum of 35 hours per week at one or more jobs for 48 weeks per year.

Sources: American Community Survey, 2018; Federal Reserve Bank of St. Louis, 2018

Portage County, 2018		
Town	Total HH	% ALICE & Poverty
Alban	353	28%
Almond	258	29%
Almond Village	191	42%
Amherst	546	22%
Amherst Junction Village	147	13%
Amherst Village	453	36%
Belmont	227	38%
Buena Vista	466	23%
Carson	528	25%
Dewey	393	16%
Eau Pleine	382	16%
Grant	818	21%
Hull	2,223	16%
Junction City Village	186	57%
Lanark	624	26%
Linwood	452	21%
New Hope	295	23%
Park Ridge Village	245	24%
Pine Grove	350	37%
Plover	632	20%
Plover Village	5,285	29%
Rosholt Village	206	44%
Sharon	799	19%
Stevens Point City	10,337	44%
Stockton	1,170	23%
Whiting Village	751	38%

Note: Municipal-level data on this page is for County Subdivisions. Municipal-level data relies on 5-year averages and is not available for the smallest towns. As a result, totals will not match county-level numbers.